

EAST FERRIS ZONING BY-LAW SCHEDULE A1

Zoning Designations:

Rural	R
Estate Residential	RE
Lakefront Residential	RL
Hamlet Residential	RH
Urban Residential	RU
Mobile Home Park	RMH
General Commercial	C1
Service Commercial	C2
Resort Commercial	C3
Institutional	I
Light Industrial	M1
General Industrial	M2
Heavy Industrial	M3
Recreational	O1
Conservation	O2

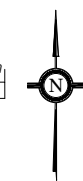

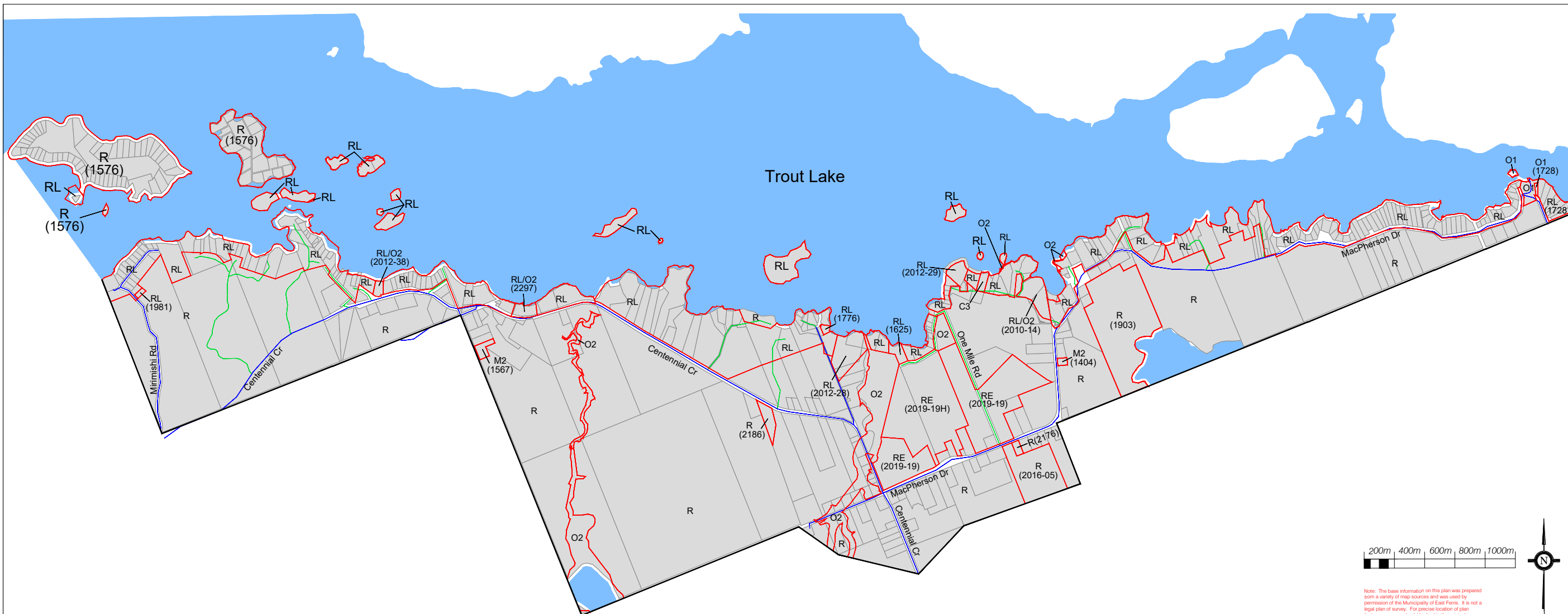
Roads:

Provincial	—
Township	—
Private	—

Digital Map Created By:

CGIS
52 South Street
Perth, ON K7H 2G7
TEL: 613-368-4321
www.cgis.com

Date: December 2021



Note: The base information on this plan was prepared from a variety of map sources and was used by permission of the Municipality of East Ferris. It is not a legal plan of survey. For precise location of plan features recourse should be had to the original source data.